

NOTICE!!

These documents have been scanned!

Do not place un-scanned documents beneath this notice!

Do not remove this notice from this file!

GPO Jacket No. 560-102
Print Order 61540
Rise Business Services, LLC
Job=AZ15 6/24/2019



Box Number= AZ15128



Claim Begin-End: AMC427452-AMC427452

1 Initial Receipt



AZ15128-2


AMC427444-AMC427733

AMC#

DATE CLOSED

REMARKS

AMC#	DATE CLOSED	REMARKS
427452		



United States Department of the Interior
Bureau of Land Management
 LANDS/RECREATION & PLANNING
 ONE N CENTRAL AVE
 PHOENIX, AZ 85004 -2203
 Phone: 602-417-9200

No: 2985359

Transaction #: 3074329	
Date of Transaction: 03/10/2014	
CUSTOMER:	
CHRISTOPHER MILLER 16170 W DYNAMITE BLVD SURPRISE, AZ 85387-6704 US	

LINE #	QTY	DESCRIPTION	REMARKS	UNIT PRICE	TOTAL
1	1.00	LOCATABLE MINERALS / MINING CLAIMS-NEW, UNADJUD, ONE OR MORE AUTH NOS / NEW MINING CLAIM LOCATION FEE \$34 CASES: AMC427452/\$34.00		- n/a -	34.00
2	1.00	LOCATABLE MINERALS / MINING CLAIMS-NEW, UNADJUD, ONE OR MORE AUTH NOS / NEW MINING CLAIM PROCESSING FEE CASES: AMC427452/\$20.00		- n/a -	20.00
3	1.00	LOCATABLE MINERALS / MINING CLAIMS-NEW, UNADJUD, ONE OR MORE AUTH NOS / NEW MINING CLAIM MAINT FEE \$140 CASES: AMC427452/\$140.00		- n/a -	140.00
TOTAL:					\$194.00

PAYMENT INFORMATION			
1	AMOUNT:	194.00	POSTMARKED: 03/05/2014
	TYPE:	CHECK	RECEIVED: 03/07/2014
	CHECK NO:	1264	
	NAME:	ANDERSON, JEANETTE 16170 W DYNAMITE BLVD SURPRISE AZ 85387-6704 US	

REMARKS

This receipt was generated by the automated BLM Collections and Billing System and is a paper representation of a portion of the official electronic record contained therein.

NOTICE!!

These documents have been scanned!

Do not place un-scanned documents beneath this notice!

Do not remove this notice from this file!

GPO Jacket No. 560-102
Print Order 61540
Rise Business Services, LLC
Job=AZ15 6/24/2019



Box Number= AZ15128



Claim Begin-End: AMC427452-AMC427452

2 Correspondence



AZ15128-2 AMC427444-AMC427733

AMC427452

Authorized Date10/04/2017

Instructions to AccountsAZ BLM REFUND \$80 TO CHRISTOPHER MILLER; FOR
OVERPAYMENT OF POL/NOI FEES PAID, ON AMC427452,
RECEIPT #3937864. PB 602-417-9360.

Login ID5957

Entry Date10/04/2017

Total Amount\$80.00

NOTICE!!

These documents have been scanned!

Do not place un-scanned documents beneath this notice!

Do not remove this notice from this file!

GPO Jacket No. 560-102
Print Order 61540
Rise Business Services, LLC
Job=AZ15 6/24/2019



Box Number= AZ15128



Claim Begin-End: AMC427452-AMC427452

3 Transfers



AZ15128-2

AMC427444-AMC427733

**NO
DOCUMENTS
FOUND**

NO DOCUMENTS FOUND
NO DOCUMENTS FOUND

NOTICE!!

These documents have been scanned!

Do not place un-scanned documents beneath this notice!

Do not remove this notice from this file!

GPO Jacket No. 560-102
Print Order 61540
Rise Business Services, LLC
Job=AZ15 6/24/2019



Box Number= AZ15128



Claim Begin-End: AMC427452-AMC427452

4 Annual Filings



AZ15128-2

AMC427444-AMC427733

UNITED STATES
DEPARTMENT OF THE INTERIOR
BUREAU OF LAND MANAGEMENT

MAINTENANCE FEE WAIVER CERTIFICATION

SEE INSTRUCTIONS ON PAGE 2

FORM APPROVED
OMB NO. 1004-0114
Expires: January 31, 2020

529
CME

427452
430544

- This small miner waiver is filed for the assessment year beginning on September 1, 2018 and ending on September 1, 2018 ¹⁹⁴⁵
- The undersigned and all related parties owned ten or fewer mining claims, mill, or tunnel sites located and maintained on Federal lands in the United States of America on September 1, 2019.
- The undersigned have performed the assessment work required by law for each mining claim listed prior to filing this waiver and understand that by filing this form, the undersigned must file an affidavit of assessment work with the Bureau of Land Management (BLM) by the December 30th following the filing of this waiver.
- The undersigned understand that if the assessment work obligation has not yet come due under 30 U.S.C. 28 (for those claims in their first assessment year only), a notice of intent to hold reciting this condition must be recorded by the December 30th following the filing of this waiver.
- The undersigned understand that mill and tunnel sites may also be listed on this waiver and be waived from payment of the maintenance fee, and that a notice of intent to hold for these sites is required to be filed with the BLM by the December 30th following the filing of this waiver.
- The undersigned understand and acknowledge that pursuant to 43 U.S.C. 1212 and 18 U.S.C. 1001, the filing or recording of a false, fictitious, or fraudulent document with the BLM may result in a fine of up to \$250,000, a prison term not to exceed five years, or both.
- The mining claims, mill or tunnel sites for which this waiver from payment of the maintenance fees is requested are:

CLAIM OR SITE NAME	BLM RECORDATION SERIAL NUMBER
1. MAVERICK	427452 (913)
2. MAVERICK-2	430544
3. MAVERICK-3	430545 (430544)
4. MAVERICK-4	430546
5. MAVERICK-5	430547
6. MAVERICK-6	430548
7. MAVERICK-7	430549
8.	
9.	
10.	

RECEIVED
BLM AT STATE OFFICE
2018 AUG 31 A 11:19
PHOENIX, ARIZONA

The owner(s) (claimants) of the above mining claims and sites are:

Christopher A Miller
(Owner's Name - Please Print)
16170 WEST Dynamite Blvd
(Owner's Mailing Address)

Christopher A Miller
(Owner's Signature)
Surprise AZ 85387
(City) (State) (Zip Code)

(Owner's Name - Please Print)

(Owner's Signature)

(Owner's Mailing Address)

(City) (State) (Zip Code)

(Owner's Name - Please Print)

(Owner's Signature)

(Owner's Mailing Address)

(City) (State) (Zip Code)

(Owner's Name - Please Print)

(Owner's Signature)

(Owner's Mailing Address)

(City) (State) (Zip Code)

INTEREST
SEP 17 2018
BY: BDS

UNITED STATES
DEPARTMENT OF THE INTERIOR
BUREAU OF LAND MANAGEMENT

FORM APPROVED
OMB NO.: 1004-0114
Expires: January 31, 2020

430544

AFFIDAVIT OF ANNUAL ASSESSMENT WORK

427452

WHEN RECORDED, MAIL DOCUMENT TO:

NAME: CHRISTOPHER A MILLER

ADDRESS: 16170 WEST DYNAMITE BLVD

CITY, STATE, ZIP: SURPRISE AZ 85387

FOR COUNTY RECORDER'S USE

No. of Claims 7
x \$10/claim
Total due BLM \$ 70.00

TO ALL WHOM IT MAY CONCERN:

- The undersigned certifies that at least \$100 per claim was expended for development, labor and improvements, or equivalent value added, as the annual assessment work for the assessment year ending September 1, 2018 for the following contiguous unpatented mining claim(s), located in the County of YAVAPIA, in the State of ARIZONA.

BLM Serial No.	Name of Claim	Tp	Rg	Sec	Mer	County Recordation Book and Page No.	Co. Recording Date
427452	MAVERICK	11N	1E	26			
430544	MAVERICK-2	11N	1E	26			
430545	MAVERICK-3	11N	1E	26			
430546	MAVERICK-4	11N	1E	26			
430547	MAVERICK-5	11N	1E	26			
430548	MAVERICK-6	11N	1E	26			
430549	MAVERICK-7	11N	1E	26			

RECEIVED
BLM AZ STATE OFFICE
2018 AUG 31 A 11:18
PHOENIX, ARIZONA

4255130
ENTERED
SEP 07 2018
BY: RAM

2. Type of labor and improvements (specify what was done and give the total value for that labor and improvement to show at least \$100 for each claim). If a geological, geochemical, or geophysical survey was performed, as per 30 U.S.C. 28-1, reference the title of the report of survey, give cost and date of the survey and report, and indicate it was filed with the County Recorder:

Description of Work Performed	Value of Work Performed	Date Work Was Performed
CLEANING UP TRASH, MINING AND MAINTAINING SIGNS ETC	1000.00	2017-2018

3. Name and mailing address of each person who performed the labor and improvements:

Name (please print)
 CHRISOPHER A MILLER

Current Mailing Address (please print)
 16170 WEST DYNAMIOTE BLVD

4. Name and mailing address of each person who holds and claims the subject mining claim(s) for the valuable minerals contained therein. Be sure to indicate if there is a change of address:

Name (please print)
 CHRISTOPHER A MILLER

Current Mailing Address (please print)
 16170 WEST DYNMAITE BLVD

RECEIVED
 BLM AZ STATE OFFICE
 2018 AUG 31 A 11:18
 PHOENIX, ARIZONA

5. The undersigned testifies that on the date of 8/30, 2018, all monuments required by law were erected upon the subject claim(s), and all notices required by law were posted on the subject claim(s) or copies thereof were in place, and at said date, each corner monument bore or contained

markings sufficient to appropriately designate the corner of the claim to which it pertains and the name of the claim(s).

I hereby certify under penalty of perjury under the laws of the State of ARIZONA that the foregoing statements are true and correct:

[Signature] Date: 8/30/2018
(Signature of person responsible for above statement)

Title 18 U.S.C. 1001 and 43 U.S.C. 1212 make it a crime for any person knowingly and willfully to make to any department or agency of the United States any false, fictitious or fraudulent statements or representations as to any matter within its jurisdiction.


Notary Block

SUBSCRIBED AND SWORN TO before me, this 30th day of August 2018

By: [Signature]
(Signature of Affiant)

Title: Notary

My Commission Expires: Nov 10, 2020



INSTRUCTIONS

1. This is an optional form that may be used to satisfy the requirements for the Bureau of Land Management (BLM) under the provisions of 43 U.S.C. §1744 and 30 U.S.C. §28-28d and the regulations thereunder (43 CFR part 3835). Since local and State laws may vary, you should contact your local and State agencies where the claims are located to ensure all applicable laws and requirements are satisfied.
2. The claimant(s) must fill in the date in paragraph 1 for the applicable assessment year and the county and state where the claims are located.
3. All claim names, BLM serial numbers, legal descriptions, and original county recording information must be listed for the claims pertaining to this assessment notice.
4. The claimant(s) must complete paragraph 2 listing all labor or improvements which was performed on or did benefit the subject mining claims. The value and date of the labor or improvements must also be listed. The total amount of labor or improvements can be listed, but the total expenditure must equal at least \$100 for each claim.
5. The names and current mailing addresses of the person(s) performing the labor shall be listed in paragraph 3.
6. The name and current mailing address of each owner (claimant) of the claims shall be listed in paragraph 4. The mailing address shall be the owner's address and not the address of an agent or anyone representing the claimant. Be sure to note if there has been a change of address.
7. Paragraph 5 shall be completed to show the date it was verified that all monuments required by law were properly erected, all notices were posted, and that corners were appropriately designated for all claims listed.
8. An exact legible reproduction or duplicate (other than microfilm or other electronic media) of this affidavit or another type of affidavit of assessment work that you file or will file in the county where each claim is located, must be filed with the BLM on or before December 30 of the calendar year in which the assessment year ends. For mill or tunnel sites, a separate notice of intent to hold must be filed with the BLM on or before December 30. Requirements for filing a notice of intent to hold can be found at 43 CFR 3835.33.
9. A processing fee of \$10 for each claim listed must be remitted to the BLM along with this or any other affidavit of assessment work.

RECEIVED
BUREAU OF LAND MANAGEMENT
PHOENIX, ARIZONA
AUG 31 11:18 AM '18

UNITED STATES
DEPARTMENT OF THE INTERIOR
BUREAU OF LAND MANAGEMENT
**MAINTENANCE FEE PAYMENT FORM
FOR PLACER MINING CLAIMS**

Remitter Name: Christopher A Miller
 Mailing Address: 16170 West Dynamite BLVD
 City, State, Zip: Surprise AZ 85387
 Check here if this is a change of address.

FOR COUNTY RECORDER'S USE

No. of claims 7
 Total due BLM \$ 70.00

- The maintenance fee may be paid by cash, check, money order, Bureau of Land Management (BLM) Declining Deposit Account, or credit card (VISA, American Express, Discover, or MasterCard). Payments must be remitted to the BLM State Office where your claim or site is recorded and received on or before September 1. If the payment is mailed, the envelope must be postmarked by a bona fide delivery service on or before September 1 and received at the proper BLM State Office within 15 calendar days after the due date. Payments may also be made by telephone using a credit card. A complete listing of BLM State Offices with their addresses and phone numbers can be found at <http://www.blm.gov>.
- The maintenance fee for the following claim(s) applies to the assessment year 2019.

CLAIM NAME	BLM SERIAL NO.	ACRES IN CLAIM	PAYMENT DUE TO THE BLM (See Instructions on Page 2)
MAVERICK	427452	20	10
MAVERICK-2	430544	20	10
MAVERICK-3	430545	20	10
MAVERICK-4	430546	20	10
MAVERICK-5	430547	20	10
MAVERICK-6	430548	20	10
MAVERICK-7	430549	20	10

RECEIVED
 BLM AZ STATE OFFICE
 2018 AUG 31 4:11:18
 PHOENIX, ARIZONA

Use a separate sheet for additional claim names, serial numbers, and claimant name and addresses.

United States Department of the Interior
Bureau of Land Management
 DIV OF LANDS, MINRLS & ENERGY
 ONE N CENTRAL AVE
 PHOENIX, AZ 85004 -4427
 Phone: 602-417-9200

Receipt

No: 4255130

Transaction #: 4370665	
Date of Transaction: 09/04/2018	
CUSTOMER:	
CHRISTOPHER MILLER 16170 W DYNAMITE BLVD SURPRISE, AZ 85387-6704 US	

LINE #	QTY	DESCRIPTION	REMARKS	UNIT PRICE	TOTAL
1	1.00	LOCATABLE MINERALS / MINING CLAIMS-NOT NEW-UNADJUD, ONE AUTH NO. ONLY / MINING CLAIM MONEY RECEIVED CASES: AMC427452/\$70.00	POL 2018/7 WAV MAINT 2019/7	- n/a -	70.00
TOTAL:					\$70.00

PAYMENT INFORMATION				
NOTE: Items will appear on credit card statement as "Bureau of Land Mgmt CO".				
1	AMOUNT:	70.00	POSTMARKED:	N/A
	TYPE:	CREDIT CARD	RECEIVED:	09/04/2018
	NAME:	MILLER, CHRISTOPHER 16170 W DYNAMITE BLVD SURPRISE AZ 85387-6704 US		
	CARD NO:	XXXXXXXXXXXX6933	AUTH CODE:	061115
	NAME ON CARD:	C A M		
	SIGNATURE:			

REMARKS

This receipt was generated by the automated BLM Collections and Billing System and is a paper representation of a portion of the official electronic record contained therein.

Amc 430544

Amc 427452

**DOCUMENTS RECEIVED
WITHOUT CHECK/PAYMENT**

Received from: Christopher Miller
16170 West Dynamite Blvd
Surprise, AZ 85387
Number of pages: 11
Date Received: 8/31/18
Method of delivery: UPS
Tracking #: UPS Grnd 17 V31 689 42 2259 3860

MAILROOM

Signature: Pamela Davis Date: 8/31/18
Printed Name: Pamela Davis

PUBLIC ROOM

Signature: Phyllis Falley Date: 8/31/18
Printed Name: PHYLLIS FALLEY

SUPERVISOR

Signature: _____ Date: _____
Printed Name: _____

*called and
left msg
9/4/18*

*called back 9/4/18
paid w/ cc
me*

To whom it may concern.

Please find enclosed the paperwork for 7 claims.

I did not find the form for "Notice of Intent to Hold" which I believe is not required after the first year??

Please inform me if any changes need to be made or of any errors and/or discrepancies.

Please find enclosed a check for the small Miner waiver.

Please contact if any other questions arise.

Thank You

Christopher A Miller

16170 West Dynamite BLVD

Surprise AZ 85387

623-687-6538

RECEIVED
BLM AZ STATE OFFICE
2010 AUG 31 A 11:18
PHOENIX, ARIZONA



Amc 430544 - Amc 430549
Amc 427452

Rm
9/7/18

United States Department of the Interior
Bureau of Land Management
 DIV OF LANDS, MINRLS & ENERGY
 ONE N CENTRAL AVE
 PHOENIX, AZ 85004 -4427
 Phone: 602-417-9200

Receipt

No: 4255130

Transaction #: 4370665	
Date of Transaction: 09/04/2018	
CUSTOMER:	
CHRISTOPHER MILLER 16170 W DYNAMITE BLVD SURPRISE, AZ 85387-6704 US	

LINE #	QTY	DESCRIPTION	REMARKS	UNIT PRICE	TOTAL
1	1.00	LOCATABLE MINERALS / MINING CLAIMS-NOT NEW-UNADJUD, ONE AUTH NO. ONLY / MINING CLAIM MONEY RECEIVED CASES: AMC427452/\$70.00	POL 2018/7 WAV MAINT 2019/7	- n/a -	70.00
TOTAL:					\$70.00

PAYMENT INFORMATION			
NOTE: Items will appear on credit card statement as "Bureau of Land Mgmt CO".			
1	AMOUNT:	70.00	POSTMARKED: N/A
	TYPE:	CREDIT CARD	RECEIVED: 09/04/2018
	NAME:	MILLER, CHRISTOPHER 16170 W DYNAMITE BLVD SURPRISE AZ 85387-6704 US	
	CARD NO:	XXXXXXXXXXXX6933	AUTH CODE: 061115
	NAME ON CARD:	C A M	
	SIGNATURE:		

REMARKS

This receipt was generated by the automated BLM Collections and Billing System and is a paper representation of a portion of the official electronic record contained therein.

CHRISTOPHER MILLER
(623) 687-6538
THE UPS STORE #4070
15508 W BELL RD
SURPRISE AZ 85374-2432

1 LBS 1 OF 1
SHP WT: 1 LBS
DATE: 30 AUG 2018

SHIP BLM AZ OFFICE
TO: STE 800
1 N CENTRAL AVE

PHOENIX AZ 85004-4427



AZ 850 9-10



UPS GROUND

TRACKING #: 1Z V31 689 42 2259 3860



BILLING: P/P
SIGNATURE REQUIRED

REF #1: CR



SEE NOTICE ON REVERSE regarding UPS forms, and notice of limitation of liability. Where allowed by law, shipper authorizes UPS to act as forwarding agent for export control and customs purposes. If exported from the US, shipper certifies that the commodities, technology or software were exported from the US in accordance with the Export Administration Regulations. Diversion contrary to law is prohibited.

ISH 13.00N ZZ 03.5 07/2018

PHOENIX, ARIZONA

2018 AUG 31

11:18

RECEIVED
BLM AZ STATE OFFICE

1 N CENTRAL AVE
STE 800
PHOENIX
P: 1515
10

TRAL AVE

AZ 85004

TOWN S: ORANGE

04-4246

16894222EG 3800

2485 AUG 31 07:18 19 2018

ST HIPP 18.09. SAT08485L

427452

430544

442436

When Recorded Return Document to:

Christopher A Miller

16170 West Dynamite BLVD

Surprise AZ 85378

Check here is this is a change of address.

Telephone: 623-687-6538

E-mail address:


AFFIDAVIT OF PERFORMANCE OF ANNUAL WORK

1. State of Arizona, County of Yavapia ss:

2. I (Name) Christopher A Miller

3. Reside at (Address) 16170 West Dynamite BLVD

City Surprise County Maricopa



State AZ Zip 85378 being duly sworn, depose and say that I am a citizen of the United States, more than eighteen years of age, and that all of the facts set forth in this affidavit, subject to the provisions and penalties of 18 U.S.C. 1001 pertaining to the filing of false, fictitious, or fraudulent statements with the United States, are true and correct according to the best of my knowledge, information and belief.

4. Owner's name and address (If not shown in Items 1-3 above).

5. That I am personally acquainted with the mining claim(s). The work and improvements were made by and at the expense of the owner(s) of said claim(s). Said contiguous group of claims, listed on this document, are situated in the


(optional) Mining District; Yavapia County, Arizona.

Line No.	AMC NUMBER	CLAIM/SITE NAME	COUNTY RECORDER DATA (If available)	TWP	RNG	SEC
1	427452	Maverick		11N	1E	26
2	430544	Maverick-2		11N	1E	26
3	430545	Maverick-3		11N	1E	26
4	430546	Maverick-4		11N	1E	26
5	430547	Maverick-5		11N	1E	26
6	430548	Maverick-6		11N	1E	26

Form: MCF108

Revised July 2014

Page 1 of 2



BLM
Date
Stamp

2017 AUG 14 P 3:10
MARICOPA COUNTY, ARIZONA

RECEIVED

7	430549	Maverick-7		11N	1E	10 24
8	442436	No Choice 2		12.5N	2W	30
9						
10						

6. That between the dates starting at 12 o'clock noon on September 1, 20 16 and ending at 12 o'clock noon on September 1, 20 17 at least \$ 100.00 dollars worth of work and improvements were done and performed upon said claim(s) or upon one or more of a contiguous group of claims for the benefit of all, wholly or partly outside of a contiguous group of claims for the benefit of all, not including the location work.

7. That the following persons were employed to perform the work and improvements described herein: _____
 Christopher A Miller

8. That the work and improvements performed were: Maintaining Monument and Corner Post, Mining,
Prospecting, Trash Removal

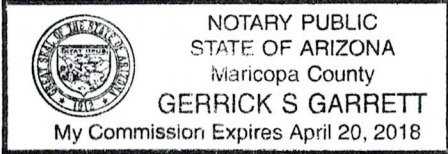
9. Dated: 8/11/2017 Signature: [Signature]

SUBSCRIBED AND SWORN TO before me, a Notary Public, this 11th day of August 20 17

By: Christopher A. Miller

Notary Public Gerrick S. Garrett

My Commission Expires April 20, 2018



Bureau of Land Management
 Arizona State Office
www.blm.gov/az

No. of Claims: 8 x \$10 = \$80.00
 Check No.: 1088 Init. [Signature]
 Receipt No.: 3937864
For BLM Use Only


NOTICE OF INTENTION TO HOLD MINING CLAIMS/SITES

When Recorded Return Document to:

Christopher A Miller

16170 West Dynmaite BLVD

Surprise AZ 85387



Check here if this is a change of address.

Telephone: 623-687-6538

E-mail Address: _____

I (We) intend to hold the claims(s) and/or site(s) listed below for the calendar year 20____, and I (We) have filed or will file a Notice of Intent to Hold in the county where the claim (s) is located.

Reason for filing a Notice of Intent to Hold instead of an assessment work filing (check one):

- Maintenance fee was paid to maintain claim(s) during this assessment year.
- Mill or tunnel sites.
- Claim(s) was located during the current assessment year.
- BLM has deferred assessment work (attach copy of decision granting deferment, or pending petition for deferment including date petition was filed.)

Line No.	AMC NUMBER	CLAIM/SITE NAME	COUNTY RECORDER DATA (If available)	TWP	RNG	SEC
1	427452	Maverick		11N	1E	26
2	430544	Maverick-2		11N	1E	26
3	430545	Maverick-3		11N	1E	26
4	430546	Maverick-4		11N	1E	26
5	430547	Maverick-5		11N	1E	26
6	430548	Maverick-6		11N	1E	26
7	430549	Maverick-7		11N	1E	26
8	442436	No Choice 2		12.5N	2W	30
9						
10						

NOTICE OF INTENTION TO HOLD MINING CLAIMS/SITES
page 2

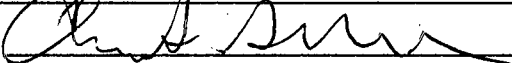
BLM
Date
Stamp

RECEIVED
2017 AUG 14 PM 3:11
MILAN, ARIZONA

- 1. State of Arizona, County of Yavapia
- 2. I (Name) Christopher A Miller
- 3. Reside at (Address) 16170 West Dynamite BLVD

City Surprise County Maricopa State AZ Zip 85387 being duly sworn, depose and say that I am a citizen of the United States, more than eighteen years of age, that all of the facts set forth in this notice, subject to the provisions and penalties of 18 U.S.C. 1001 pertaining to the filing of false, fictitious, or fraudulent statements with the United States, are true and correct according to the best of my knowledge, information and belief.

- 4. Owner's name and address (If not shown in Items 1-3 above). _____

5. Dated: 8/11/2017 Signature: 

Bureau of Land Management
Arizona State Office
www.blm.gov/az

No. of Claims: 8 x \$10 = \$80.00
Check No: 1089 Init. _____
Receipt No.: _____
For BLM Use Only

Christopher A Miller
16170 West Dynamite BLVD
Surprise AZ 85387



Bureau of Land Management
Arizona State Office
1 North Central Avenue, Suite 800
Phoenix AZ 85004-4427

RECEIVED
BLM AZ STATE OFFICE
2017 AUG 14 P 3:09
PHOENIX, ARIZONA

\$0.670
US POSTAGE
FIRST-CLASS
M 85387
2017



06ZS0009223367

Christopher A. Miller
16170 West Dynamite BLVD
Surprise AZ 85387

|||||
Bureau of Land Management
Arizona State Office
1 North Central Avenue, Suite 800
Phoenix AZ 85004-4427

RECEIVED
BLM-AZ STATE OFFICE
2017 AUG 14 P 3:09
PHOENIX, ARIZONA

\$0.670
US POSTAGE
FIRST-CLASS
AZ 85387
9017




062S000923367

United States Department of the Interior
Bureau of Land Management
 DIV OF LANDS, MINRLS & ENERGY
 ONE N CENTRAL AVE
 PHOENIX, AZ 85004 -4427
 Phone: 602-417-9200

Receipt

No: 3937864

Transaction #: 4047481	
Date of Transaction: 08/15/2017	
CUSTOMER:	
CHRISTOPHER MILLER 16170 W DYNAMITE BLVD SURPRISE, AZ 85387-6704 US	

LINE #	QTY	DESCRIPTION	REMARKS	UNIT PRICE	TOTAL
1	1.00	LOCATABLE MINERALS / MINING CLAIMS-NOT NEW-UNADJUD, ONE AUTH NO. ONLY / MINING CLAIM MONEY RECEIVED CASES: AMC427452/\$240.00	POL 2017/8 NOI 2017/8 MAINT 2018/8 <i>WAV</i>	- n/a -	240.00
TOTAL:					\$240.00

PAYMENT INFORMATION					
1	AMOUNT:	80.00	POSTMARKED:	08/11/2017	
	TYPE:	CHECK	RECEIVED:	08/14/2017	
	CHECK NO:	1088			
	NAME:	MILLER, CHRISTOPHER A 16170 W DYNAMITE BLVD SURPRISE AZ 85387-6704 US			
2	AMOUNT:	80.00	POSTMARKED:	08/11/2017	
	TYPE:	CHECK	RECEIVED:	08/14/2017	
	CHECK NO:	1089			
	NAME:	MILLER, CHRISTOPHER A 16170 W DYNAMITE BLVD SURPRISE AZ 85387-6704 US			
3	AMOUNT:	80.00	POSTMARKED:	08/11/2017	
	TYPE:	CHECK	RECEIVED:	08/14/2017	
	CHECK NO:	1090			
	NAME:	MILLER, CHRISTOPHER A 16170 W DYNAMITE BLVD SURPRISE AZ 85387-6704 US			

AMC427452

Authorized Date10/04/2017

Instructions to AccountsAZ BLM REFUND \$80 TO CHRISTOPHER MILLER; FOR
OVERPAYMENT OF POL/NOI FEES PAID, ON AMC427452,
RECEIPT #3937864. PB 602-417-9360.

Login ID5957

Entry Date10/04/2017

Total Amount\$80.00

**DEPARTMENT OF THE INTERIOR
BUREAU OF LAND MANAGEMENT
MINING CLAIMS**

Run Date/Time: 10/04/2017 03:03 PM

(LIVE) Serial Register Page

Page 1 of 1

01 10-21-1976;090STAT0090;43USC1744
Case Type 384201: PLACER CLAIM
Claim Name: MAVERICK
Commodity :
Case Disposition: ACTIVE
Required Maintenance Fee: \$155.00

Total Acres
20.000

Serial Number
AMC427452
Lead File Number
AMC427452

Name & Address	Int Rel
MILLER CHRISTOPHER A 16170 W DYNAMITE BLVD SURPRISE, AZ 85387-6704	CLAIMANT

Mer Twp Rng Sec	Quadrant	District/Field Office	County
14 0110N 0010E 026	NW	HASSAYAMPA FO	YAVAPAI

Act Date	Code	Action	Action Remarks	Receipt Number
03/01/2014	403	LOCATION DATE		
03/07/2014	395	RECORDATION NOTICE RECD	1	2985359
08/14/2017	483	SMALL MINER CERT FILED	2018	
08/14/2017	480	EVID OF ASSMT FILED	2017	3937864
08/14/2017	481	NOTICE OF INTENT TO HOLD	2017	3937864
08/26/2016	483	SMALL MINER CERT FILED	2017	
08/26/2016	480	EVID OF ASSMT FILED	2016	3644761
08/26/2016	481	NOTICE OF INTENT TO HOLD	2016	3644761
08/18/2015	483	SMALL MINER CERT FILED	2016	
08/18/2015	480	EVID OF ASSMT FILED	2015	3370660
08/18/2015	481	NOTICE OF INTENT TO HOLD	2015	3370660
08/08/2014	483	SMALL MINER CERT FILED	2015	
03/07/2014	484	LOCATION YEAR / MAINTENANCE	2014;\$140	2985359
08/08/2014	480	EVID OF ASSMT FILED	2014	3097816
08/08/2014	481	NOTICE OF INTENT TO HOLD	2014	3097816
10/04/2017	379	REFUND AUTHORIZED	\$80;OVERPAYMENT	3937864
08/14/2017	392	MONIES RECEIVED	\$80.00;1	3937864
10/04/2016	379	REFUND AUTHORIZED	\$70;OVERPAYMENT	3644761
09/14/2015	379	REFUND AUTHORIZED	\$10;OVERPAYMENT	3370660
06/26/2014	669	LAND STATUS CHECKED		
03/07/2014	501	ACCT ADV IN LEAD FILE	AMC427452;	

Line Nr Remarks

UNITED STATES
DEPARTMENT OF THE INTERIOR
BUREAU OF LAND MANAGEMENT
MAINTENANCE FEE WAIVER CERTIFICATION

157
JMC

Amc 427452
430544
442436

FORM APPROVED
OMB NO. 1004-0114
Expires: January 31, 2020

SEE INSTRUCTIONS ON PAGE 2

- This small miner waiver is filed for the assessment year beginning on September 1, ~~2016~~²⁰¹⁷ and ending on September 1, ~~2017~~²⁰¹⁸.
- The undersigned and all related parties owned ten or fewer mining claims, mill, or tunnel sites located and maintained on Federal lands in the United States of America on September 1, 2017.
- The undersigned have performed the assessment work required by law for each mining claim listed prior to filing this waiver and understand that by filing this form, the undersigned must file an affidavit of assessment work with the Bureau of Land Management (BLM) by the December 30th following the filing of this waiver.
- The undersigned understand that if the assessment work obligation has not yet come due under 30 U.S.C. 28 (for those claims in their first assessment year only), a notice of intent to hold reciting this condition must be recorded by the December 30th following the filing of this waiver.
- The undersigned understand that mill and tunnel sites may also be listed on this waiver and be waived from payment of the maintenance fee, and that a notice of intent to hold for these sites is required to be filed with the BLM by the December 30th following the filing of this waiver.
- The undersigned understand and acknowledge that pursuant to 43 U.S.C. 1212 and 18 U.S.C. 1001, the filing or recording of a false, fictitious, or fraudulent document with the BLM may result in a fine of up to \$250,000, a prison term not to exceed five years, or both.
- The mining claims, mill or tunnel sites for which this waiver from payment of the maintenance fees is requested are:

CLAIM OR SITE NAME	BLM RECORDATION SERIAL NUMBER
1. Maverick	✓ 427452
2. Maverick-2	430544
3. Maverick-3	430545
4. Maverick-4	430546
5. Maverick-5	430547
6. Maverick-6	430548
7. Maverick-7	430549
8. No Choice 2	442436
9.	
10.	

The owner(s) (claimants) of the above mining claims and sites are:

Christopher A Miller

(Owner's Name - Please Print)

16170 West DynamiteBLVD

(Owner's Mailing Address)

Christopher A Miller

(Owner's Signature)

Surprise

(City)

AZ

(State)

85387

(Zip Code)

(Owner's Name - Please Print)

(Owner's Mailing Address)

(Owner's Signature)

(City)

(State)

(Zip Code)

(Owner's Name - Please Print)

(Owner's Mailing Address)

(Owner's Signature)

(City)

(State)

(Zip Code)

(Owner's Name - Please Print)

(Owner's Mailing Address)

(Owner's Signature)

(City)

(State)

(Zip Code)

INTEREST
AUG 31 2017
BY: *fm*

PHOENIX, ARIZONA
2017 AUG 14 P 3:10
RECEIVED
BLM WESTERN OFFICE

WV

MAINTENANCE FEE WAIVER CERTIFICATION

[Handwritten Signature]

FORM APPROVED
OMB NO. 1004-0114
Expires: October 31, 2016

427452 430544

SEE INSTRUCTIONS ON PAGE 2

- This small miner waiver is filed for the assessment year beginning on September 1, 2015 and ending on September 1, 2016
- The undersigned and all related parties owned ten or fewer mining claims, mill, or tunnel sites located and maintained on Federal lands in the United States of America on September 1, 2016
- The undersigned have performed the assessment work required by law for each mining claim listed prior to filing this waiver and understand that by filing this form, the undersigned must file an affidavit of assessment work with the Bureau of Land Management (BLM) by the December 30th following the filing of this waiver.
- The undersigned understand that if the assessment work obligation has not yet come due under 30 U.S.C. 28 (for those claims in their first assessment year only), a notice of intent to hold reciting this condition must be recorded by the December 30th following the filing of this waiver.
- The undersigned understand that mill and tunnel sites may also be listed on this waiver and be waived from payment of the maintenance fee, and that a notice of intent to hold for these sites is required to be filed with the BLM by the December 30th following the filing of this waiver.
- The undersigned understand and acknowledge that pursuant to 43 U.S.C. 1212 and 18 U.S.C. 1001, the filing or recording of a false, fictitious, or fraudulent document with the BLM may result in a fine of up to \$250,000, a prison term not to exceed five years, or both.
- The mining claims, mill or tunnel sites for which this waiver from payment of the maintenance fees is requested are:

CLAIM OR SITE NAME	BLM RECORDATION SERIAL NUMBER
1. Maverick	427452 ✓
2. Maverick-2	430544
3. Maverick-3	430545
4. Maverick-4	430546
5. Maverick-5	430547
6. Maverick-6	430548
7. Maverick-7	430549
8.	
9.	
10.	

RECEIVED
 BLM AZ STATE OFFICE
 2016 AUG 26 P 1:59
 PHOENIX, ARIZONA

The owner(s) (claimants) of the above mining claims and sites are:

Christopher A Miller

(Owner's Name - Please Print)

[Handwritten Signature]

(Owner's Signature)

16170 West Dynamtie BLVD

(Owner's Mailing Address)

Surprise

(City)

AZ

(State)

85387

(Zip Code)

(Owner's Name - Please Print)

(Owner's Mailing Address)

(Owner's Signature)

(City)

(State)

(Zip Code)

(Owner's Name - Please Print)

(Owner's Mailing Address)

(Owner's Signature)

(City)

(State)

(Zip Code)

(Owner's Name - Please Print)

(Owner's Mailing Address)

(Owner's Signature)

(City)

(State)


(Zip Code)

ENTERED
483
SEP 08 2015

BY: *[Handwritten Signature]*

[Handwritten Initials]

Country of Origin
Date of Birth
SSN No. B-1-24
MARRIAGE



Bureau of Land Management
Arizona State Office
One North Central Avenue, Suite 800
Phoenix, AZ 85004-4427

430544
427452
RECEIVED
BLM AZ STATE OFFICE
2016 AUG 26 P 1:58
PHOENIX, ARIZONA

Please contact with me if any clerical errors or any other concerns.

Thank You

Christopher A Miller

623-687-6538

A handwritten signature in black ink, appearing to read "Chris A Miller". The signature is written in a cursive, flowing style.

MAINTENANCE FEE PAYMENT

Claimant Name: Christopher A Miller
 Address: 16170 West Dynamite BLVD
 City: Surprise State: AZ Zip: 85378
 Telephone: 623-687-6538
 E-mail address: _____
 Signature: _____

RECEIVED
 BLM AZ STATE OFFICE
 2016 AUG 26 P 1:58
 PHOENIX, ARIZONA
 BLM
 Date
 Stamp

Check here if this is a change of address.

LINE NO.	AMC NUMBER	CLAIM/SITE NAME	COUNTY RECORDER DATA (If available)	TWP	RNG	SEC
1	427452	Maverick		11N	1E	26
2	430544	Maverick-2		11N	1E	26
3	430545	Maverick-3		11N	1E	26
4	430546	Maverick-4		11N	1E	26
5	430547	Maverick-5		11N	1E	26
6	430548	Maverick-6		11N	1E	26
7	430549	Maverick-7		11N	1E	24
8						
9		Please See Attached Waiver				
10						

List additional claims on Form MCF114.

No. of Claims*: 7 x ^{\$10.00} \$155 = 70.00
 Check No: 1009 Init. A.M.
 Receipt No.: 304476
 For BLM Use Only

Bureau of Land Management
Arizona State Office
www.blm.gov/az/

* \$155 per lode mining claim, mill site, or tunnel site; and \$155 for each 20 acres or portion thereof for each placer mining claim.

Form: MCF112
 Revised July 2014

SUPPLEMENTAL ATTACHMENT

May be used with the following forms for listing additional mining claims:

Check One.

- Affidavit of Performance of Annual Work
- Maintenance Fee Payment
- Notice of Intent to Hold Mining Claims
- Notice of Non-Liability for Labor and Materials Furnished
- Quit claim Deed

BLM
Date
Stamp

RECEIVED
BLM AZ STATE OFFICE
2016 AUG 26 P 2:00
PHOENIX, ARIZONA

LINE NO.	AMC NUMBER	CLAIM/SITE NAME	COUNTY RECORDER DATA (If available)	TWP	RNG	SEC
	427452	Maverick		11N	1E	26
	430544	Maverick-2		11N	1E	26
	430545	Maverick-3		11N	1E	26
	430546	Maverick-4		11N	1E	26
	430547	Maverick-5		11N	1E	26
	430548	Maverick-6		11N	1E	26
	430549	Maverick-7		11N	1E	24

Form MCF114
Revised July 2014

When Recorded Return Document to:
Christopher A Miller

16170 West Dynamite BLVD

Surprise AZ 85378

Check here is this is a change of address.

Telephone: 623-687-6538

E-mail address:

AFFIDAVIT OF PERFORMANCE OF ANNUAL WORK

1. State of Arizona, County of Yavapia ss:

2. I (Name) Christopher A Miller

3. Reside at (Address) 16170 West Dynamite BLVD

City Surprise County Maricopa


State AZ Zip 85378 being duly sworn, depose and say that I am a citizen of the United States, more than eighteen years of age, and that all of the facts set forth in this affidavit, subject to the provisions and penalties of 18 U.S.C. 1001 pertaining to the filing of false, fictitious, or fraudulent statements with the United States, are true and correct according to the best of my knowledge, information and belief.

4. Owner's name and address (If not shown in Items 1-3 above).

5. That I am personally acquainted with the mining claim(s). The work and improvements were made by and at the expense of the owner(s) of said claim(s). Said contiguous group of claims, listed on this document, are situated in the

(optional) Mining District; Yavapia County, Arizona.

Line No.	AMC NUMBER	CLAIM/SITE NAME	COUNTY RECORDER DATA (If available)	TWP	RNG	SEC
1	427452	Maverick		11N	1E	26
2	430544	Maverick-2		11N	1E	26
3	430545	Maverick-3		11N	1E	26
4	430546	Maverick-4		11N	1E	26
5	430547	Maverick-5		11N	1E	26
6	430548	Maverick-6		11N	1E	26



RECEIVED
 BLM AZ STATE OFFICE
 2016 AUG 26 P 2:00
 PHOENIX, ARIZONA
 BLM
 Date
 Stamp

7	430549	Maverick-7		11N	1E	24
8						
9						
10						

6. That between the dates starting at 12 o'clock noon on September 1, 20 15 and ending at 12 o'clock noon on September 1, 20 16 at least \$ 100.00 dollars worth of work and improvements were done and performed upon said claim(s) or upon one or more of a contiguous group of claims for the benefit of all, wholly or partly outside of a contiguous group of claims for the benefit of all, not including the location work.

7. That the following persons were employed to perform the work and improvements described herein: _____
 Christopher A Miller


8. That the work and improvements performed were: Maintaining Monument and Corner Post, Mining,
Prospecting, Trash Removal

9. Dated: 8/23/2016 Signature: [Signature]

SUBSCRIBED AND SWORN TO before me, a Notary Public, this 23 day of AUG 20 16

By: _____
 Notary Public [Signature]
 My Commission Expires 08-26-2019

Bureau of Land Management
 Arizona State Office
www.blm.gov/az



No. of Claims: 7 x \$10 = 70.00
 Check No.: 1007 Init. ADH
 Receipt No.: 3044761
 For BLM Use Only

Form: MCF108
 Revised July 2014
 Page 2 of 2

NOTICE OF INTENTION TO HOLD MINING CLAIMS/SITES

When Recorded Return Document to:

Christopher A Miller

16170 West Dynamite BLVD

Surprise AZ 85378

Check here if this is a change of address.

Telephone: 623-687-6538

E-mail Address:

BLM
Date
Stamp

PHOENIX, ARIZONA

2016 AUG 26 P 1:59

RECEIVED
BLM AZ STATE OFFICE

I (We) intend to hold the claims(s) and/or site(s) listed below for the calendar year 2016, and I (We) have filed or will file a Notice of Intent to Hold in the county where the claim (s) is located.

Reason for filing a Notice of Intent to Hold instead of an assessment work filing (check one):

- Maintenance fee was paid to maintain claim(s) during this assessment year.
- Mill or tunnel sites.
- Claim(s) was located during the current assessment year.
- BLM has deferred assessment work (attach copy of decision granting deferment, or pending petition for deferment including date petition was filed.)

Line No.	AMC NUMBER	CLAIM/SITE NAME	COUNTY RECORDER DATA (If available)	TWP	RNG	SEC
1	427452	Maverick		11N	1E	26
2	430544	Maverick-2		11N	1E	26
3	430545	Maverick-3		11N	1E	26
4	430546	Maverick-4		11N	1E	26
5	430547	Maverick-5		11N	1E	26
6	430548	Maverick-6		11N	1E	26
7	430549	Maverick-7		11N	1E	24
8						
9						
10						

NOTICE OF INTENTION TO HOLD MINING CLAIMS/SITES
page 2

BLM
Date
Stamp

RECEIVED
BLM AZ STATE OFFICE
2016 AUG 26 P 1:59
PHOENIX, ARIZONA

1. State of Arizona, County of Yavapia
2. I (Name) Christopher A Miller
3. Reside at (Address) 16170 West Dynamite BLVD

City Surprise County Maricopa State AZ Zip 85378 being duly sworn, depose and say that I am a citizen of the United States, more than eighteen years of age, that all of the facts set forth in this notice, subject to the provisions and penalties of 18 U.S.C. 1001 pertaining to the filing of false, fictitious, or fraudulent statements with the United States, are true and correct according to the best of my knowledge, information and belief.

4. Owner's name and address (If not shown in Items 1-3 above). 1

5. Dated: 8/23/2016 Signature: Chris A Miller

Bureau of Land Management
Arizona State Office
www.blm.gov/az

No. of Claims:	<u>7</u>	x \$10 =	<u>70.00</u>
Check No:	<u>1008</u>	Init.	<u>AM</u>
Receipt No.:	<u>3644761</u>		
For BLM Use Only			

Form: MCF110
Revised July 2014
Page 2 of 2

2016 AUG 26 P 00

United States Department of the Interior
Bureau of Land Management
 LANDS/RECREATION & PLANNING
 ONE N CENTRAL AVE
 PHOENIX, AZ 85004 -2203
 Phone: 602-417-9200

Receipt

No: 3370284

Transaction #: 3468438	
Date of Transaction: 08/18/2015	
CUSTOMER:	
CHRISTOPHER MILLER 16170 W DYNAMITE BLVD SURPRISE, AZ 85387-6704 US	

LINE #	QTY	DESCRIPTION	REMARKS	UNIT PRICE	TOTAL
1	1.00	LOCATABLE MINERALS / MINING CLAIMS-NOT NEW-UNADJUD, ONE AUTH NO. ONLY / MINING CLAIM MONEY RECEIVED CASES: AMC430544/\$60.00	MAINT FEE WAIVER (6) 2016 / POL (6) 2015	- n/a -	60.00
2	1.00	LOCATABLE MINERALS / MINING CLAIMS-NOT NEW-UNADJUD, ONE AUTH NO. ONLY / MINING CLAIM MONEY RECEIVED CASES: AMC430544/\$60.00	NOI (6) 2015	- n/a -	60.00
3	1.00	LOCATABLE MINERALS / MINING CLAIMS-NOT NEW-UNADJUD, ONE AUTH NO. ONLY / MINING CLAIM MONEY RECEIVED CASES: AMC430544/\$60.00	POL (6) 2015	- n/a -	60.00
TOTAL:					\$180.00

PAYMENT INFORMATION			
1	AMOUNT:	60.00	POSTMARKED: N/A
	TYPE:	CHECK	RECEIVED: 08/17/2015
	CHECK NO:	1236	
	NAME:	MILLER, CHRISTOPHER 16170 W DYNAMITE BLVD SURPRISE AZ 85387-6704 US	
2	AMOUNT:	60.00	POSTMARKED: N/A
	TYPE:	CHECK	RECEIVED: 08/17/2015
	CHECK NO:	1237	

	NAME:	MILLER, CHRISTOPHER 16170 W DYNAMITE BLVD SURPRISE AZ 85387-6704 US	
3	AMOUNT:	60.00	POSTMARKED: N/A
	TYPE:	CHECK	RECEIVED: 08/17/2015
	CHECK NO:	1238	
	NAME:	MILLER, CHRISTOPHER 16170 W DYNAMITE BLVD SURPRISE AZ 85387-6704 US	

REMARKS

This receipt was generated by the automated BLM Collections and Billing System and is a paper representation of a portion of the official electronic record contained therein.

RECEIVED
BLM AZ STATE OFFICE
2016 AUG 26 P 2:00
PHOENIX, ARIZONA

2016 AUG 26 P 2:01

United States Department of the Interior
 Bureau of Land Management PHOENIX, ARIZONA
 LANDS/RECREATION & PLANNING
 ONE N CENTRAL AVE
 PHOENIX, AZ 85004 -2203
 Phone: 602-417-9200

Receipt

No: 3370660

Transaction #: 3468820	
Date of Transaction: 08/19/2015	
CUSTOMER:	
CHRISTOPHER MILLER 16170 W DYNAMITE BLVD SURPRISE, AZ 85387-6704 US	

LINE #	QTY	DESCRIPTION	REMARKS	UNIT PRICE	TOTAL
1	1.00	LOCATABLE MINERALS / MINING CLAIMS-NOT NEW-UNADJUD, ONE AUTH NO. ONLY / MINING CLAIM MONEY RECEIVED CASES: AMC427452/\$10.00	MAINT FEE PYMNT (1) 2016 / POL (1) 2015	- n/a -	10.00
2	1.00	LOCATABLE MINERALS / MINING CLAIMS-NOT NEW-UNADJUD, ONE AUTH NO. ONLY / MINING CLAIM MONEY RECEIVED CASES: AMC427452/\$10.00	NOI (1) 2015	- n/a -	10.00
3	1.00	LOCATABLE MINERALS / MINING CLAIMS-NOT NEW-UNADJUD, ONE AUTH NO. ONLY / MINING CLAIM MONEY RECEIVED CASES: AMC427452/\$10.00	POL (1) 2015	- n/a -	10.00
TOTAL:					\$30.00

PAYMENT INFORMATION			
1	AMOUNT:	10.00	POSTMARKED: N/A
	TYPE:	CHECK	RECEIVED: 08/18/2015
	CHECK NO:	1181	
	NAME:	MILLER, CHRISTOPHER 16170 W DYNAMITE BLVD SURPRISE AZ 85387-6704 US	
2	AMOUNT:	10.00	POSTMARKED: N/A
	TYPE:	CHECK	RECEIVED: 08/18/2015
	CHECK NO:	1239	

	NAME:	MILLER, CHRISTOPHER 16170 W DYNAMITE BLVD SURPRISE AZ 85387-6704 US	
3	AMOUNT:	10.00	POSTMARKED: N/A
	TYPE:	CHECK	RECEIVED: 08/18/2015
	CHECK NO:	1240	
	NAME:	MILLER, CHRISTOPHER 16170 W DYNAMITE BLVD SURPRISE AZ 85387-6704 US	

REMARKS

This receipt was generated by the automated BLM Collections and Billing System and is a paper representation of a portion of the official electronic record contained therein.

RECEIVED
 BLM AZ STATE OFFICE
 2015 AUG 26 P 2:01
 PHOENIX, ARIZONA

United States Department of the Interior
Bureau of Land Management
 DIV OF LANDS, MINRLS & ENERGY
 ONE N CENTRAL AVE
 PHOENIX, AZ 85004 -4427
 Phone: 602-417-9200

Receipt

No: 3644761

Transaction #: 3748735	
Date of Transaction: 08/29/2016	
CUSTOMER:	
CHRISTOPHER MILLER 16170 W DYNAMITE BLVD SURPRISE, AZ 85387-6704 US	

LINE #	QTY	DESCRIPTION	REMARKS	UNIT PRICE	TOTAL
1	1.00	LOCATABLE MINERALS / MINING CLAIMS-NOT NEW-UNADJUD, ONE AUTH NO. ONLY / MINING CLAIM MONEY RECEIVED CASES: AMC427452/\$70.00	WAIVER 2017 - 7 / MAINT FEE 2017 - 7 / SUPPLEMENTAL ATTACHMENT	- n/a -	70.00
2	1.00	LOCATABLE MINERALS / MINING CLAIMS-NOT NEW-UNADJUD, ONE AUTH NO. ONLY / MINING CLAIM MONEY RECEIVED CASES: AMC427452/\$70.00	POL 2016 - 7	- n/a -	70.00
3	1.00	LOCATABLE MINERALS / MINING CLAIMS-NOT NEW-UNADJUD, ONE AUTH NO. ONLY / MINING CLAIM MONEY RECEIVED CASES: AMC427452/\$70.00	NOI 2016 - 7	- n/a -	70.00
TOTAL:					\$210.00

*REFUND
4 OCT 16
JD*

PAYMENT INFORMATION			
1	AMOUNT:	70.00	POSTMARKED: 08/23/2016
	TYPE:	CHECK	RECEIVED: 08/26/2016
	CHECK NO:	1007	
	NAME:	MILLER, CHRISTOPHER A 16170 W DYNAMITE BLVD SURPRISE AZ 85387-6704 US	
2	AMOUNT:	70.00	POSTMARKED: 08/23/2016

	TYPE:	CHECK	RECEIVED:	08/26/2016
	CHECK NO:	1008		
	NAME:	MILLER, CHRISTOPHER A 16170 W DYNAMITE BLVD SURPRISE AZ 85387-6704 US		
3	AMOUNT:	70.00	POSTMARKED:	08/23/2016
	TYPE:	CHECK	RECEIVED:	08/26/2016
	CHECK NO:	1009		
	NAME:	MILLER, CHRISTOPHER A 16170 W DYNAMITE BLVD SURPRISE AZ 85387-6704 US		

REMARKS	

This receipt was generated by the automated BLM Collections and Billing System and is a paper representation of a portion of the official electronic record contained therein.

ENTERED
AUG 31 2016
BY: *[Signature]*

Authorized Date10/04/2016

Instructions to AccountsAZ BLM REFUND TO CHRISTOPHER MILLER \$70.00 FOR
OVERPAYMENT ON AMC427452 RECEIPT #3644761. IO

Login ID7196

Entry Date10/04/2016

Total Amount\$70.00

UNITED STATES
DEPARTMENT OF THE INTERIOR
BUREAU OF LAND MANAGEMENT

337

AA

AMC 427452

MAINTENANCE FEE WAIVER CERTIFICATION

FORM APPROVED
OMB NO. 1004-0114
Expires: October 31, 2016

SEE INSTRUCTIONS ON PAGE 2

- This small miner waiver is filed for the assessment year beginning on September 1, _____ and ending on September 1, _____.
- The undersigned and all related parties owned ten or fewer mining claims, mill, or tunnel sites located and maintained on Federal lands in the United States of America on September 1, _____.
- The undersigned have performed the assessment work required by law for each mining claim listed prior to filing this waiver and understand that by filing this form, the undersigned must file an affidavit of assessment work with the Bureau of Land Management (BLM) by the December 30th following the filing of this waiver.
- The undersigned understand that if the assessment work obligation has not yet come due under 30 U.S.C. 28 (for those claims in their first assessment year only), a notice of intent to hold reciting this condition must be recorded by the December 30th following the filing of this waiver.
- The undersigned understand that mill and tunnel sites may also be listed on this waiver and be waived from payment of the maintenance fee, and that a notice of intent to hold for these sites is required to be filed with the BLM by the December 30th following the filing of this waiver.
- The undersigned understand and acknowledge that pursuant to 43 U.S.C. 1212 and 18 U.S.C. 1001, the filing or recording of a false, fictitious, or fraudulent document with the BLM may result in a fine of up to \$250,000, a prison term not to exceed five years, or both.
- The mining claims, mill or tunnel sites for which this waiver from payment of the maintenance fees is requested are:

CLAIM OR SITE NAME	BLM RECORDATION SERIAL NUMBER
1. MAUSICK	AMC 427452 ✓
2.	
3.	
4.	
5.	
6.	
7.	
8.	
9.	
10.	

✓ \$10.00
OVER
ENTERED
1 POL
1 NOI

RECEIVED
BLM AZ STATE OFFICE
2015 AUG 18 P 3:18
PHOENIX, ARIZONA

The owner(s) (claimants) of the above mining claims and sites are:

Christopher A Miller ✓
(Owner's Name - Please Print)
16170 W Dynamite Blvd
(Owner's Mailing Address)

[Signature]
(Owner's Signature)
Surprise AZ 85307
(City) (State) (Zip Code)

(Owner's Name - Please Print)
(Owner's Mailing Address)

(Owner's Signature)
(State) (Zip Code)

AC 483
ENTERED SEP 08 2015
PB NW CHECK
Food

(Owner's Name - Please Print)
(Owner's Mailing Address)

(Owner's Signature)
(City) (State) (Zip Code)

(Owner's Name - Please Print)
(Owner's Mailing Address)

(Owner's Signature)
(City) (State) (Zip Code)

PLEASE CONTACT me with
questions, clerical errors
OR any other concerns

Thank you
Chris Mink

623-687-6538

PHOENIX, ARIZONA

2015 AUG 18 P 3:18

RECEIVED
BLM AZ STATE OFFICE

UNITED STATES
DEPARTMENT OF THE INTERIOR
BUREAU OF LAND MANAGEMENT
**MAINTENANCE FEE PAYMENT FORM
FOR PLACER MINING CLAIMS**

Remitter Name: Christopher A Miller
 Mailing Address: 16170 W Dynamite Blvd
 City, State, Zip: Surprise AZ 85307

Check here if this is a change of address.

FOR COUNTY RECORDER'S USE

No. of claims 1
 Total due BLM \$ 10.00
 Check # 1239

- The maintenance fee may be paid by cash, check, money order, Bureau of Land Management (BLM) Declining Deposit Account, or credit card (VISA, American Express, Discover, or MasterCard). Payments must be remitted to the BLM State Office where your claim or site is recorded and received on or before September 1. If the payment is mailed, the envelope must be postmarked by a bona fide delivery service on or before September 1 and received at the proper BLM State Office within 15 calendar days after the due date. Payments may also be made by telephone using a credit card. A complete listing of BLM State Offices with their addresses and phone numbers can be found at <http://www.blm.gov>.
- The maintenance fee for the following claim(s) applies to the assessment year _____.

CLAIM NAME	BLM SERIAL NO.	ACRES IN CLAIM	PAYMENT DUE TO THE BLM (See Instructions on Page 2)
Maverick	427452	20	10.00

RECEIVED
BLM STATE OFFICE
2015 AUG 18 P 3:18
PHOENIX, ARIZONA

Use a separate sheet for additional claim names, serial numbers, and claimant names and addresses.

RECEIPT # 3370660

427452

NOTICE OF INTENTION TO HOLD MINING CLAIMS/SITES

When Recorded Return Document to:

Christopher A. Miller
16170 W Dynamic Blvd
Surprise AZ 85307

Check here if this is a change of address.
 Telephone: _____
 E-mail Address: _____

RECEIVED
 BLM AZ STATE OFFICE
 2015 AUG 18 P 3:18
 PHOENIX, ARIZONA
 BLM
 Date
 Stamp

I (We) intend to hold the claims(s) and/or site(s) listed below for the calendar year 20____, and I (We) have filed or will file a Notice of Intent to Hold in the county where the claim (s) is located.

Reason for filing a Notice of Intent to Hold instead of an assessment work filing (check one):

- Maintenance fee was paid to maintain claim(s) during this assessment year.
- Mill or tunnel sites.
- Claim(s) was located during the current assessment year.
- BLM has deferred assessment work (attach copy of decision granting deferment, or pending petition for deferment including date petition was filed.)

Line No.	AMC NUMBER	CLAIM/SITE NAME	COUNTY RECORDER DATA (If available)	TWP	RNG	SEC
1	427452	MAURICK		26	11N	10E
2						
3						
4						
5						
6						
7						
8						
9						
10						

ENTERED
 AUG 21 2015
 BY: Ram

NOTICE OF INTENTION TO HOLD MINING CLAIMS/SITES

page 2

RECEIVED BLM ARIZONA STATE OFFICE PHOENIX, ARIZONA 2015 AUG 18 P 3:18 BLM Date Stamp
--

1. State of Arizona, County of MARICOPA

2. I (Name) Christophe A Miller

3. Reside at (Address) 16170 W DeWittville BLVD

City Surprise County Maricopa State AZ Zip 85307 being duly sworn, depose and say that I am a citizen of the United States, more than eighteen years of age, that all of the facts set forth in this notice, subject to the provisions and penalties of 18 U.S.C. 1001 pertaining to the filing of false, fictitious, or fraudulent statements with the United States, are true and correct according to the best of my knowledge, information and belief.

4. Owner's name and address (If not shown in Items 1-3 above). _____

5. Dated: 8-15-2015 Signature: *Christophe A Miller*

Bureau of Land Management
Arizona State Office
www.blm.gov/az

No. of Claims: <u>1</u> x \$10 = <u>10.00</u> Check No: <u>1240</u> Init. <u>AM</u> Receipt No.: <u>3370660</u> For BLM Use Only
--

When Recorded Return Document

Christopher A Miller
16170 W Dynamite Blvd
Surprise AZ 85307

427452

Check here if this is a change of address.

Telephone: _____

E-mail address: _____

AFFIDAVIT OF PERFORMANCE OF ANNUAL WORK

1. State of Arizona, County of YAVAPAI ss:

2. I (Name) Christopher A Miller

3. Reside at (Address) 16170 W Dynamite Blvd

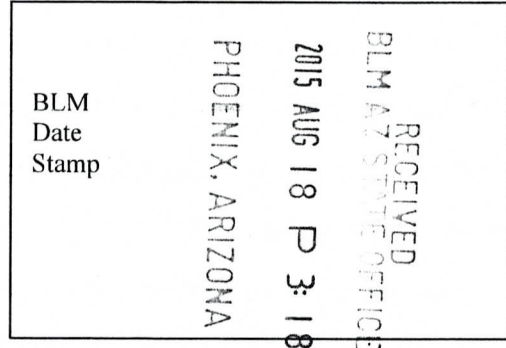
City Surprise County ~~Yavapai~~ Maricopa

State AZ Zip 85307 being duly sworn, depose and say that I am a citizen of the United States, more than eighteen years of age, and that all of the facts set forth in this affidavit, subject to the provisions and penalties of 18 U.S.C. 1001 pertaining to the filing of false, fictitious, or fraudulent statements with the United States, are true and correct according to the best of my knowledge, information and belief.


4. Owner's name and address (If not shown in Items 1-3 above). _____

5. That I am personally acquainted with the mining claim(s). The work and improvements were made by and at the expense of the owner(s) of said claim(s). Said contiguous group of claims, listed on this document, are situated in the

_____ (optional) Mining District; _____ County, Arizona.



Line No.	AMC NUMBER	CLAIM/SITE NAME	COUNTY RECORDER DATA (If available)	TWP	RNG	SEC
1	427452	Maverick		26	11N	10E
2						
3						
4						
5						
6						



RECEIVED
BLM AZ STATE OFFICE
2015 AUG 18 P 3:18
PHOENIX, ARIZONA

BLM
Date
Stamp

7					
8					
9					
10					

6. That between the dates starting at 12 o'clock noon on September 1, 20 14 and ending at 12 o'clock noon on September 1, 20 15 at least \$ 100.00 dollars worth of work and improvements were done and performed upon said claim(s) or upon one or more of a contiguous group of claims for the benefit of all, wholly or partly outside of a contiguous group of claims for the benefit of all, not including the location work.

7. That the following persons were employed to perform the work and improvements described herein: Christophe A Miller

8. That the work and improvements performed were: MAINTAINING monuments / corners
mining / Clean up TRASH

9. Dated: 8-15-2015 Signature: [Signature]

SUBSCRIBED AND SWORN TO before me, a Notary Public, this _____ day of _____ 20____

By: _____

Notary Public _____

My Commission Expires _____

Bureau of Land Management
Arizona State Office
www.blm.gov/az

No. of Claims: 1 x \$10 = 10.00
Check No.: 1181 Init. [Initials]
Receipt No.: 33706660
For BLM Use Only

Form: MCF108
Revised July 2014
Page 2 of 2

M. Miller
16170 W. Dynamite Blvd
Surprise AZ 85307

RECEIVED
BLM AZ STATE OFFICE

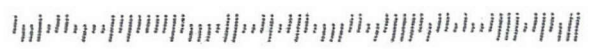
2015 AUG 18 P 3: 01

PHOENIX, ARIZONA

AZ BLM office
2 North Central Ave suite 800
Phoenix AZ 85004-4477



850044477



United States Department of the Interior
Bureau of Land Management
 LANDS/RECREATION & PLANNING
 ONE N CENTRAL AVE
 PHOENIX, AZ 85004 -2203
 Phone: 602-417-9200

Receipt

No: 3370660

Transaction #: 3468820	
Date of Transaction: 08/19/2015	
CUSTOMER:	
CHRISTOPHER MILLER 16170 W DYNAMITE BLVD SURPRISE, AZ 85387-6704 US	

LINE #	QTY	DESCRIPTION	REMARKS	UNIT PRICE	TOTAL
1	1.00	LOCATABLE MINERALS / MINING CLAIMS-NOT NEW-UNADJUD, ONE AUTH NO. ONLY / MINING CLAIM MONEY RECEIVED CASES: AMC427452/\$10.00	MAINT FEE PYMNT (1) 2016 / POL (1) 2015	- n/a -	10.00
2	1.00	LOCATABLE MINERALS / MINING CLAIMS-NOT NEW-UNADJUD, ONE AUTH NO. ONLY / MINING CLAIM MONEY RECEIVED CASES: AMC427452/\$10.00	NOI (1) 2015	- n/a -	10.00
3	1.00	LOCATABLE MINERALS / MINING CLAIMS-NOT NEW-UNADJUD, ONE AUTH NO. ONLY / MINING CLAIM MONEY RECEIVED CASES: AMC427452/\$10.00	POL (1) 2015	- n/a -	10.00
TOTAL:					\$30.00

Refund on 14 SEP 15

PAYMENT INFORMATION			
1	AMOUNT:	10.00	POSTMARKED: N/A
	TYPE:	CHECK	RECEIVED: 08/18/2015
	CHECK NO:	1181	
	NAME:	MILLER, CHRISTOPHER 16170 W DYNAMITE BLVD SURPRISE AZ 85387-6704 US	
2	AMOUNT:	10.00	POSTMARKED: N/A
	TYPE:	CHECK	RECEIVED: 08/18/2015
	CHECK NO:	1239	

	NAME:	MILLER, CHRISTOPHER 16170 W DYNAMITE BLVD SURPRISE AZ 85387-6704 US	
3	AMOUNT:	10.00	POSTMARKED: N/A
	TYPE:	CHECK	RECEIVED: 08/18/2015
	CHECK NO:	1240	
	NAME:	MILLER, CHRISTOPHER 16170 W DYNAMITE BLVD SURPRISE AZ 85387-6704 US	

REMARKS

This receipt was generated by the automated BLM Collections and Billing System and is a paper representation of a portion of the official electronic record contained therein.

ENTERED
AUG 21 2015
BY: *RAW*

DEPARTMENT OF THE INTERIOR
BUREAU OF LAND MANAGEMENT
MINING CLAIMS

MC Customer Information - With Serial No. and Claim Name
ACTIVE CLAIMS

Admin State: AZ

Geo State: AZ

MILLER CHRISTOPHER A
16170 W DYNAMITE BLVD
SURPRISE, AZ 85387-6704

CUSTOMER ID: 2313308

<u>Serial No.</u>	<u>Claim Name/Number</u>	<u>Lead Serial No.</u>	<u>Disposition</u>
AMC427452✓	MAVERICK	AMC427452	ACTIVE
AMC430544	MAVERICK 2 - WVR 8-17-15	AMC430544	ACTIVE
AMC430545	MAVERICK 3 - "	AMC430544	ACTIVE
AMC430546	MAVERICK 4 - "	AMC430544	ACTIVE
AMC430547	MAVERICK 5 - "	AMC430544	ACTIVE
AMC430548	MAVERICK 6 - "	AMC430544	ACTIVE
AMC430549	MAVERICK 7 - "	AMC430544	ACTIVE

Number of ACTIVE cases: 7

UNITED STATES DEPARTMENT OF THE INTERIOR
BUREAU OF LAND MANAGEMENT

MC NATIONWIDE CLAIMANT LISTING
September 08, 2015

Cust	AZ CLAIMANT	National Total
MILLER CHRISTOPHER A 16170 W DYNAMITE BLVD SURPRISE, AZ 85387-6704	7	7

Authorized Date09/14/2015

Instructions to Accounts AZ BLM REFUND \$10.00 TO CHRISTOPHER MILLER FOR
OVERPAYMENT ON AMC427452 RECEIPT #3370660. IR

Login ID6771

Entry Date09/14/2015

Total Amount\$10.00

2022

Form 3830-2
(October 2013)

UNITED STATES
DEPARTMENT OF THE INTERIOR
BUREAU OF LAND MANAGEMENT

Handwritten signature

MAINTENANCE FEE WAIVER CERTIFICATION

FORM APPROVED
OMB NO. 1004-0114
Expires: October 31, 2016

427452

SEE INSTRUCTIONS ON PAGE 2

1. This small miner waiver is filed for the assessment year beginning on September 1, 2014 and ending on September 1, 2015.
2. The undersigned and all related parties owned ten or fewer mining claims, mill, or tunnel sites located and maintained on Federal lands in the United States of America on September 1, 2014.
3. The undersigned have performed the assessment work required by law for each mining claim listed prior to filing this waiver and understand that by filing this form, the undersigned must file an affidavit of assessment work with the Bureau of Land Management (BLM) by the December 30th following the filing of this waiver.
4. The undersigned understand that if the assessment work obligation has not yet come due under 30 U.S.C. 28 (for those claims in their first assessment year only), a notice of intent to hold reciting this condition must be recorded by the December 30th following the filing of this waiver.
5. The undersigned understand that mill and tunnel sites may also be listed on this waiver and be waived from payment of the maintenance fee, and that a notice of intent to hold for these sites is required to be filed with the BLM by the December 30th following the filing of this waiver.
6. The undersigned understand and acknowledge that pursuant to 43 U.S.C. 1212 and 18 U.S.C. 1001, the filing or recording of a false, fictitious, or fraudulent document with the BLM may result in a fine of up to \$250,000, a prison term not to exceed five years, or both.
7. The mining claims, mill or tunnel sites for which this waiver from payment of the maintenance fees is requested are:

CLAIM OR SITE NAME	BLM RECORDATION SERIAL NUMBER
1. MAVERICK	AMC 427452 ✓
2.	
3.	
4.	
5.	
6.	
7.	
8.	
9.	
10.	

The owner(s) (claimants) of the above mining claims and sites are:

Christopher A. Miller
(Owner's Name - Please Print)

16170 W Dynamite Blvd
(Owner's Mailing Address)

Handwritten signature
(Owner's Signature)

Surprise AZ 85307
(City) (State) (Zip Code)

(Owner's Name - Please Print)

(Owner's Mailing Address)

(Owner's Signature)

(City) (State) (Zip Code)

(Owner's Name - Please Print)

(Owner's Mailing Address)

(Owner's Signature)

(City) (State) (Zip Code)

(Owner's Name - Please Print)

(Owner's Mailing Address)

(Owner's Signature)

(City) (State) (Zip Code)

(Continued on page 2)

NEW
RE-7-18-14

ENTERED
SEP 9 2014
BY: RE

RECEIVED
BLM AZ STATE OFFICE
2010 AUG - 8 P 2: 32
PHOENIX, ARIZONA

UNITED STATES
DEPARTMENT OF THE INTERIOR
BUREAU OF LAND MANAGEMENT

FORM APPROVED
OMB NO.: 1004-0114
Expires: August 31, 2013

AMC 427452

AFFIDAVIT OF ANNUAL ASSESSMENT WORK

WHEN RECORDED, MAIL DOCUMENT TO:

NAME: Christopher A. Miller
ADDRESS: 16170 W Dynamite Blvd
CITY, STATE, ZIP: Surprise AZ 85387

FOR COUNTY RECORDER'S USE

No. of Claims 1
x \$10/claim
Total due BLM \$ 10.00

TO ALL WHOM IT MAY CONCERN:

1. The undersigned certifies that at least \$100 per claim was expended for development, labor and improvements, or equivalent value added, as the annual assessment work for the assessment year ending September 1, 2014 for the following contiguous unpatented mining claim(s), located in the County of YAVAPAI, in the State of ARIZONA.

BLM Serial No.	Name of Claim	Tp	Rg	Sec	Mer	County Recordation Book and Page No.	Date
427452	Maverick	11N	10E	26			

RECEIVED
BLM AZ STATE OFFICE
2014 AUG -8 P 2:31
PHOENIX, ARIZONA

3097814

ENTERED
AUG 13 2014
BY: RAM

markings sufficient to appropriately designate the corner of the claim to which it pertains and the name of the claim(s).

I hereby certify under penalty of perjury under the laws of the State of ARIZONA that the foregoing statements are true and correct:

[Signature] Date: 8-5-2014
(Signature of person responsible for above statement)

Title 18 U.S.C. 1001 and 43 U.S.C. 1212 make it a crime for any person knowingly and willfully to make to any department or agency of the United States any false, fictitious or fraudulent statements or representations as to any matter within its jurisdiction.


Notary Block

SUBSCRIBED AND SWORN TO before me, this 7 day of August 20 14

By: Christopher A Miller
(Signature of Affiant)

Title: [Signature]

My Commission Expires: Jan 28 2018



INSTRUCTIONS

1. This is an optional form that may be used to satisfy the requirements for the Bureau of Land Management (BLM) under the provisions of 43 U.S.C. §1744 and 30 U.S.C. §28-28d and the regulations thereunder (43 CFR part 3835). Since local and State laws may vary, you should contact your local and State agencies where the claims are located to ensure all applicable laws and requirements are satisfied.
2. The claimant(s) must fill in the date in paragraph 1 for the applicable assessment year and the county and state where the claims are located.
3. All claim names, BLM serial numbers, legal descriptions, and original county recording information must be listed for the claims pertaining to this assessment notice.
4. The claimant(s) must complete paragraph 2 listing all labor or improvements which was performed on or did benefit the subject mining claims. The value and date of the labor or improvements must also be listed. The total amount of labor or improvements can be listed, but the total expenditure must equal at least \$100 for each claim.
5. The names and current mailing addresses of the person(s) performing the labor shall be listed in paragraph 3.
6. The name and current mailing address of each owner (claimant) of the claims shall be listed in paragraph 4. The mailing address shall be the owner's address and not the address of an agent or anyone representing the claimant. Be sure to note if there has been a change of address.
7. Paragraph 5 shall be completed to show the date it was verified that all monuments required by law were properly erected, all notices were posted, and that corners were appropriately designated for all claims listed.
8. An exact legible reproduction or duplicate (other than microfilm or other electronic media) of this affidavit, or another type of affidavit of assessment work that you file or will file in the county where each claim is located, must be filed with the BLM on or before December 30 of the calendar year in which the assessment year ends. For mill or tunnel sites, a separate notice of intent to hold must be filed with the BLM on or before December 30. Requirements for filing a notice of intent to hold can be found at 43 CFR 3835.33.
9. A processing fee of \$10 for each claim listed must be remitted to the BLM along with this or any other affidavit of assessment work.

RECEIVED
BLM
ARIZONA
AUG 28 2014

2. Type of labor and improvements (specify what was done and give the total value for that labor and improvement to show at least \$100 for each claim). If a geological, geochemical, or geophysical survey was performed, as per 30 U.S.C. 28-1, reference the title of the report of survey, give cost and date of the survey and report, and indicate it was filed with the County Recorder:

Description of Work Performed	Value of Work Performed	Date Work Was Performed
Clean up TrAsh / mining / prospecting	200.00	03-01-2014-6-01-2014

3. Name and mailing address of each person who performed the labor and improvements:

Name (please print)

Christopher A. Milk

Current Mailing Address (please print)

16170 W Dynamite Blvd
 Surprise AZ 85387

4. Name and mailing address of each person who holds and claims the subject mining claim(s) for the valuable minerals contained therein. Be sure to indicate if there is a change of address:

Name (please print)

Current Mailing Address (please print)

RECEIVED
 BLM AZ STATE OFFICE
 PHOENIX, ARIZONA
 2014 AUG - 8 PM 2:32

5. The undersigned testifies that on the date of August 05, 2014, all monuments required by law were erected upon the subject claim(s), and all notices required by law were posted on the subject claim(s) or copies thereof were in place, and at said date, each corner monument bore or contained

AMC 427452

NOTICE OF INTENTION TO HOLD MINING CLAIMS/SITES

When Recorded Return Document to:

Christopher A. Miller
16170 W Dynamite Blvd
Surprise AZ 85307

RECEIVED
BLM AZ STATE OFFICE
2014 AUG - 8 P 2: 31
PHOENIX, ARIZONA
BLM
Date
Stamp

Check here if this is a change of address.

Telephone: 623-697-6530

E-mail Address _____

I (We) intend to hold the claims(s) and/or site(s) listed below for the calendar year 2015, and I (We) have filed or will file a Notice of Intent to Hold in the county where the claim (s) is located.

Reason for filing a Notice of Intent to Hold instead of an assessment work filing (check one):

- Maintenance fee was paid to maintain claim(s) during this assessment year.
- Mill or tunnel sites.
- Claim(s) was located during the current assessment year.
- BLM has deferred assessment work (attach copy of decision granting deferment, or pending petition for deferment including date petition was filed.)

Line No.	AMC NUMBER	CLAIM/SITE NAME	COUNTY RECORDER DATA (If available)	TWP	RNG	SEC
1	427452	MAVERICK	YAVAPIA	11N	10E	26
2						
3						
4						
5						
6						
7						
8						
9						
10						

ENTERED
AUG 13 2014
BY: RAM

NOTICE OF INTENTION TO HOLD MINING CLAIMS/SITES
page 2

RECEIVED
BLM AZ STATE OFFICE
2011 AUG - 8 P 2:31
PHOENIX, ARIZONA
BLM
Date
Stamp


1. State of Arizona, County of YAVAPAI

2. I (Name) Christopher A. Miller

3. Reside at (Address) 16170 W Dynamic Blvd

City Surprise County Maricopa State AZ Zip 85307 being duly sworn, depose and say that I am a citizen of the United States, more than eighteen years of age, that all of the facts set forth in this notice, subject to the provisions and penalties of 18 U.S.C. 1001 pertaining to the filing of false, fictitious, or fraudulent statements with the United States, are true and correct according to the best of my knowledge, information and belief.

4. Owner's name and address (If not shown in Items 1-3 above). _____

5. Dated: 8-5-2011 Signature: 

Bureau of Land Management
Arizona State Office
www.az.blm.gov

No. of Claims: 1 x \$10 = 10.00
Check No: _____ Init. _____
Receipt No.: _____
For BLM Use Only

Miller
16170 W Dynamite Blvd
Surprise AZ 85387

RECEIVED
BLM AZ STATE OFFICE

2014 AUG -8 P 2:31

PHOENIX, ARIZONA

PHOENIX AZ 852

07 AUG 2014 PM 4 L



BLM AZ office
ONE NORTH Central Ave STE 800
Phoenix AZ 85004-4427

85004442700



United States Department of the Interior
Bureau of Land Management
 LANDS/RECREATION & PLANNING
 ONE N CENTRAL AVE
 PHOENIX, AZ 85004 -2203
 Phone: 602-417-9200

ENTERED
 AUG 13 2014
 BY: *RAm*

Receipt

No: 3097816

Transaction #: 3189332	
Date of Transaction: 08/11/2014	
CUSTOMER:	
CHRISTOPHER MILLER 16170 W DYNAMITE BLVD SURPRISE, AZ 85387-6704 US	

LINE #	QTY	DESCRIPTION	REMARKS	UNIT PRICE	TOTAL
1	1.00	LOCATABLE MINERALS / MINING CLAIMS- NOT NEW-UNADJUD, ONE AUTH NO. ONLY / MINING CLAIM MONEY RECEIVED CASES: AMC427452/\$20.00	POL 2014/1 WAV NOI 2014/1	- n/a -	20.00
TOTAL:					\$20.00

PAYMENT INFORMATION					
1	AMOUNT:	10.00	POSTMARKED:	08/07/2014	
	TYPE:	CHECK	RECEIVED:	08/08/2014	
	CHECK NO:	1214			
	NAME:	ANDERSON, JEANETTE 16170 W DYNAMITE BLVD SURPRISE AZ 85387-6704 US			
2	AMOUNT:	10.00	POSTMARKED:	08/07/2014	
	TYPE:	CHECK	RECEIVED:	08/08/2014	
	CHECK NO:	1215			
	NAME:	ANDERSON, JEANETTE 16170 W DYNAMITE BLVD SURPRISE AZ 85387-6704 US			

REMARKS

This receipt was generated by the automated BLM Collections and Billing System and is a paper representation of a portion of the official electronic record contained therein.

NOTICE!!

These documents have been scanned!

Do not place un-scanned documents beneath this notice!

Do not remove this notice from this file!

GPO Jacket No. 560-102
Print Order 61540
Rise Business Services, LLC
Job=AZ15 6/24/2019



Box Number= AZ15128



Claim Begin-End: AMC427452-AMC427452

5 Miscellaneous



AZ15128-2

AMC427444-AMC427733

**NO
DOCUMENTS
FOUND**

NO DOCUMENTS FOUND
NO DOCUMENTS FOUND

NOTICE!!

These documents have been scanned!

Do not place un-scanned documents beneath this notice!

Do not remove this notice from this file!

GPO Jacket No. 560-102
Print Order 61540
Rise Business Services, LLC
Job=AZ15 6/24/2019



Box Number= AZ15128



Claim Begin-End: AMC427452-AMC427452

6 Location Notices-Amendments and Supporting Documents



AZ15128-2 AMC427444-AMC427733

MINING CLAIM STATUS REPORT

Data Entered: 03/13/14 RAM

MTP Checked By: 03/13/14 RAM
GEO Checked By: 03/13/14 RAM

LEAD SERIAL NUMBER: AMC 427452 thru AMC _____

NUMBER OF CLAIMS & TYPE:

LODE
1 PLACER

ASSOCIATION PLACER

MILL SITE

TUNNEL SITE

CHARGES:

Location Fee @ \$34 = \$ 34.00
Processing Fee @ \$20 = \$ 20.00
Maintenance Fee @ \$140 = \$ 140.00
Add'l Maint Fee for Assoc Placer = \$ _____
SUBTOTAL \$ _____
Other Fees \$ _____
Other Fees \$ _____
TOTAL \$ 194.00

TOTAL ACREAGE: _____ Per Claim
(Placer Only)

NUMBER OF LOCATORS: _____

DOCUMENTS RECEIVED VIA : Over-the-Counter [] Mail **TIMELY FILED:** Yes No []

LEGAL DESCRIPTION: T 11N R 1E SEC 26
T _____ R _____ SEC _____
T _____ R _____ SEC _____
T _____ R _____ SEC _____
T _____ R _____ SEC _____

BLM [] FOREST SERVICE [] _____ SUBJ TO PL 359: Yes [] No []
WILDERNESS AREA [] _____

SPLIT ESTATE: N/A [] SX [] PX [] OTHER [] _____
SRHA [] Was proper Notice filed if located on SHRA Land? Yes [] No []

RECONVEYED MINERALS ON BLM LAND REQUIRE OPENING ORDER FROM 1944 TO 1993:
Open to Entry On _____ N/A []

COMMENTS/STATUS: VOID [] PARTIALLY VOID [] PVT MINERALS [] WITHDRAWN LANDS []
OTHER [] _____

[] Claimant acknowledges that portions of the following claim(s) site(s) may be void or voidable.

Printed Name of Claimant _____ Signature of Claimant _____

*****FINAL ADJUDICATION*****

DATE 6/26/14 INITIALS AT

AMC 427452

LOCATION NOTICE FOR PLACER MINING CLAIM

NOTICE IS HEREBY GIVEN that the MAVERICK _____
_____ placer mining claim has been located by
CHRISTOPHER MILLER _____ whose current mailing
address is 16170 W DYNAMITE BLVD _____
SURPRISE AZ 85387 _____

BLM
Date
Stamp

PHOENIX, ARIZONA

2014 MAR - 1 P 3:13

RECEIVED
BLM AZ STATE OFFICE

The general course of this claim is NORTHERLY _____ and it is situated in
_____ County, Arizona.


This claim is 1320 feet in length and 660 feet in width. This claim runs from the
location monument on which this location notice is posted approximately 1320 feet in a NORTHERLY
direction to the NE end line and 660 feet in a WESTERLY direction to the NW end line.
This claim is marked by four monuments, one at each corner of the claim.

The location monument on which this notice is posted is situated within Section 26, Township
11 NORTH, Range 1 EAST, Gila Salt River Base and Meridian, Arizona. This claim encompasses
portions of the following legal subdivision(s) if located by legal subdivision or the following quarter section (s),
section (s), Township (s) and Range (s) NW1/4 T11 R1E _____
_____, Gila Salt River Base and Meridian, Arizona.

The locality of this claim with reference to some natural object or permanent monument and additional
information (if any) concerning its locality are as follows: Just south of Cleator AZ _____

DATED AND POSTED on the ground this 1ST day of March, 20 14.

LOCATOR (s) CHRISTOPHER MILLER



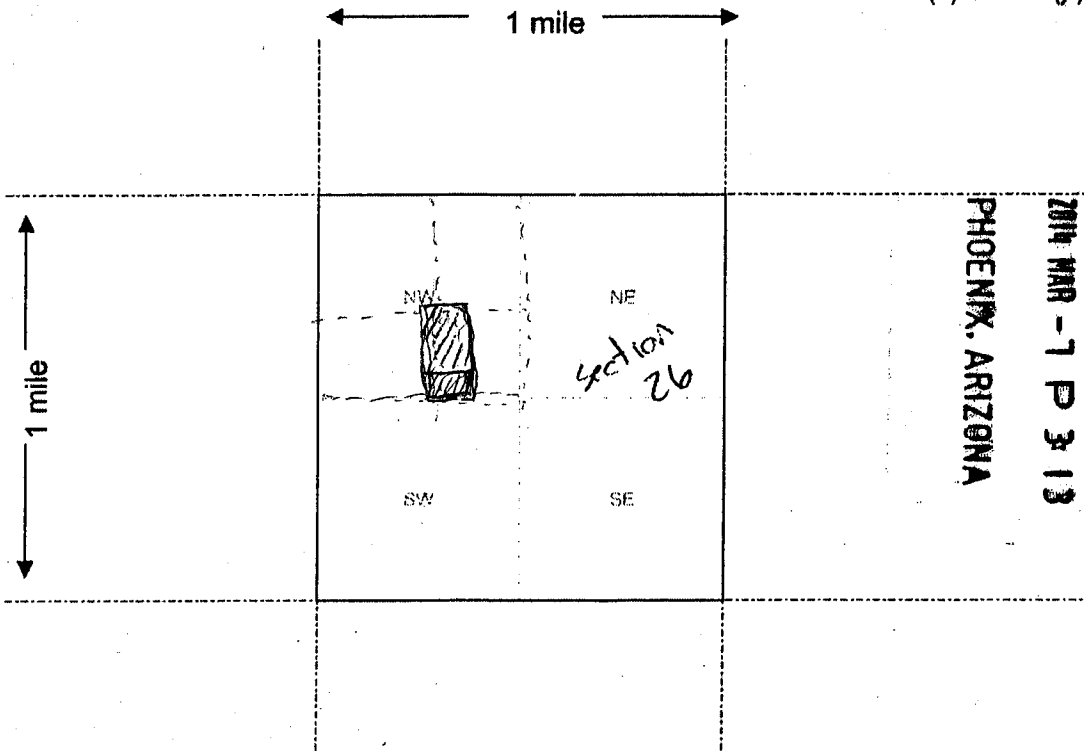
Form MCF102
Revised July 2005

This form is available from the Arizona Department of Mines & Mineral Resources and may be reproduced.

AMC4274521

MINING CLAIM MAP

Lode () Placer (X)



RECEIVED
BLM AZ STATE OFFICE

2014 MAR -7 P 3:13
PHOENIX, ARIZONA

Scale : 1" = 2000 feet



1. The above map depicts the _____ MAVERICK _____ mining claim, which is located in Section (s) _____ 26 _____, Township _____ 11 NORTH _____, Range _____ 1 EAST _____, Gila and Salt River Base and Meridian, _____ County, Arizona.

2. The type of corner and location monuments used are as follows: _____
_____ 2X2 WHITE PVC CORNER MARKERS _____

3. The bearings and distances in degrees and feet between claim corners are as depicted on the map.

Form MCF100a
Revised July 2005

This form is available from the Arizona Department of Mines & Mineral Resources and may be reproduced.

AM04274521

DEPARTMENT OF INTERIOR
BUREAU OF LAND MANAGEMENT

Input Parameters for Geographic Report with Land

System Id = CR

Admin State = AZ

Geo State =

Casetype Begins With

Case Disp Txt = AUTHORIZED, CANCELLED, EXPIRED, PENDING, REJECTED, RELINQUISHED, VOID, WITHDRAWN

Mer Twp Rng = 14 0110N 0010E

Section = 026, 999

Mtrs =

Commodity =

Commodity Txt =

Pending Org =

Pend Org Decode =

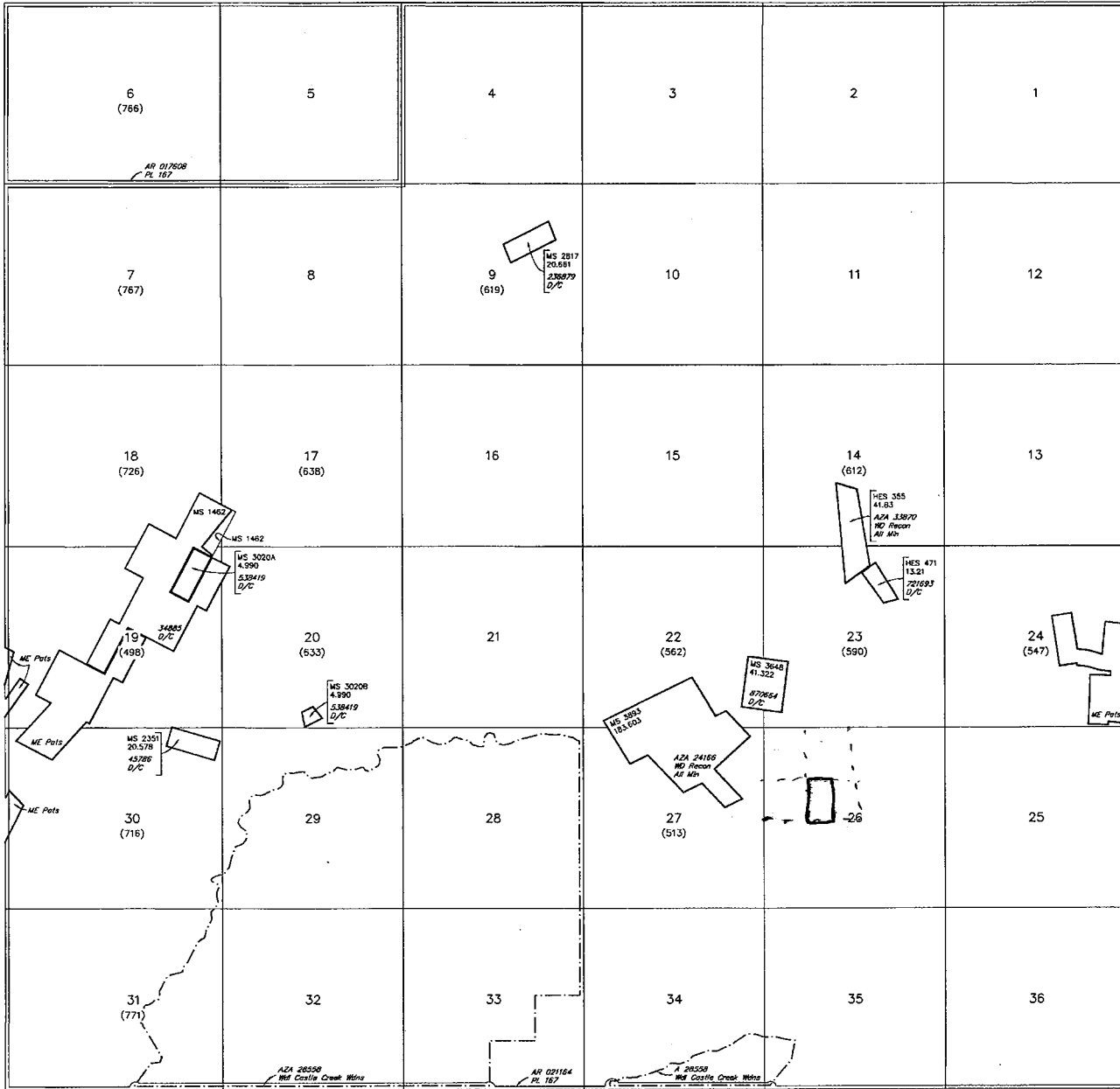
Total Rows Returned: 0

UNSURVEYED TOWNSHIP 11 NORTH RANGE 1 EAST OF THE GILA AND SALT RIVER MERIDIAN, ARIZONA

PROTRACTOR DIAGRAM NO 16 OFFICIALLY FILED 12/07/1959

YAVAPAI COUNTY
HASSAYAMPA FIELD OFFICE

STATUS OF PUBLIC DOMAIN
LAND AND MINERAL TITLES



INDEX TO SEGREGATED TRACTS				
RESURVEY	ORIGINAL SURVEY			
TRACT NO	T	R	SEC	SUBDIVISION

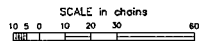
FOR ORDERS AFFECTING DISPOSAL OR USE OF UNIDENTIFIED LANDS WITHDRAWN FOR CLASSIFICATION, MINERALS, WATER AND/OR OTHER PUBLIC PURPOSES, REFER TO INDEX OF MISCELLANEOUS DOCUMENTS.

MDS 9 NW
10 SW
11 SE

All Trp included in Well Prescott NF Proc 10/21/1899

PHX 085401 R/W Transmission Line 100'
Sec 1: E1/2

T 11N
R 2E
T 10N



WARNING STATEMENT
This plot is the Bureau's Record of Title, and should be used only as a graphic display of the totemic survey data. Recorders herein do not reflect title changes which may have been effected by lateral movements of rivers or other bodies of water. Refer to the cadastral surveys for official survey information.

CURRENT TO	NW	GSR Mer
2-25-2013	ACAD	T 11 N
		R 1 E




UNITED STATES
POSTAL SERVICE

Click-N-Ship®

usps.com 9405 5036 9930 0249 3450 53 0050 5000 0608 5004

P

\$5.05
US POSTAGE



Commercial Base Pricing

03/05/14 0 lb 6 oz

Mailed from 85387 062S0000000309

PRIORITY MAIL 1-DAY™

Expected Delivery Date: 03/06/2014

PROSPECTORS CHOICE
PROSPECTORS CHOICE
16170 W DYNAMITE BLVD
SURPRISE AZ 85387-6704

0021

C041

SHIP TO: AZ BLM STATE OFFICE
1 N CENTRAL AVE
STE 800
PHOENIX AZ 85004-4427

USPS TRACKING #



9405 5036 9930 0249 3450 53

Electronic Rate Approved #038555749